Ushahidi

Angela Oduor Lungati

Executive Director

@AngieNicoleOD

angela@ushahidi.com

Ushahidi.com

HOME | REPORT AN INCIDENT | CONTACT US | ABOUT | BLOG | HOW TO HELP

View A Timeline Of Events »

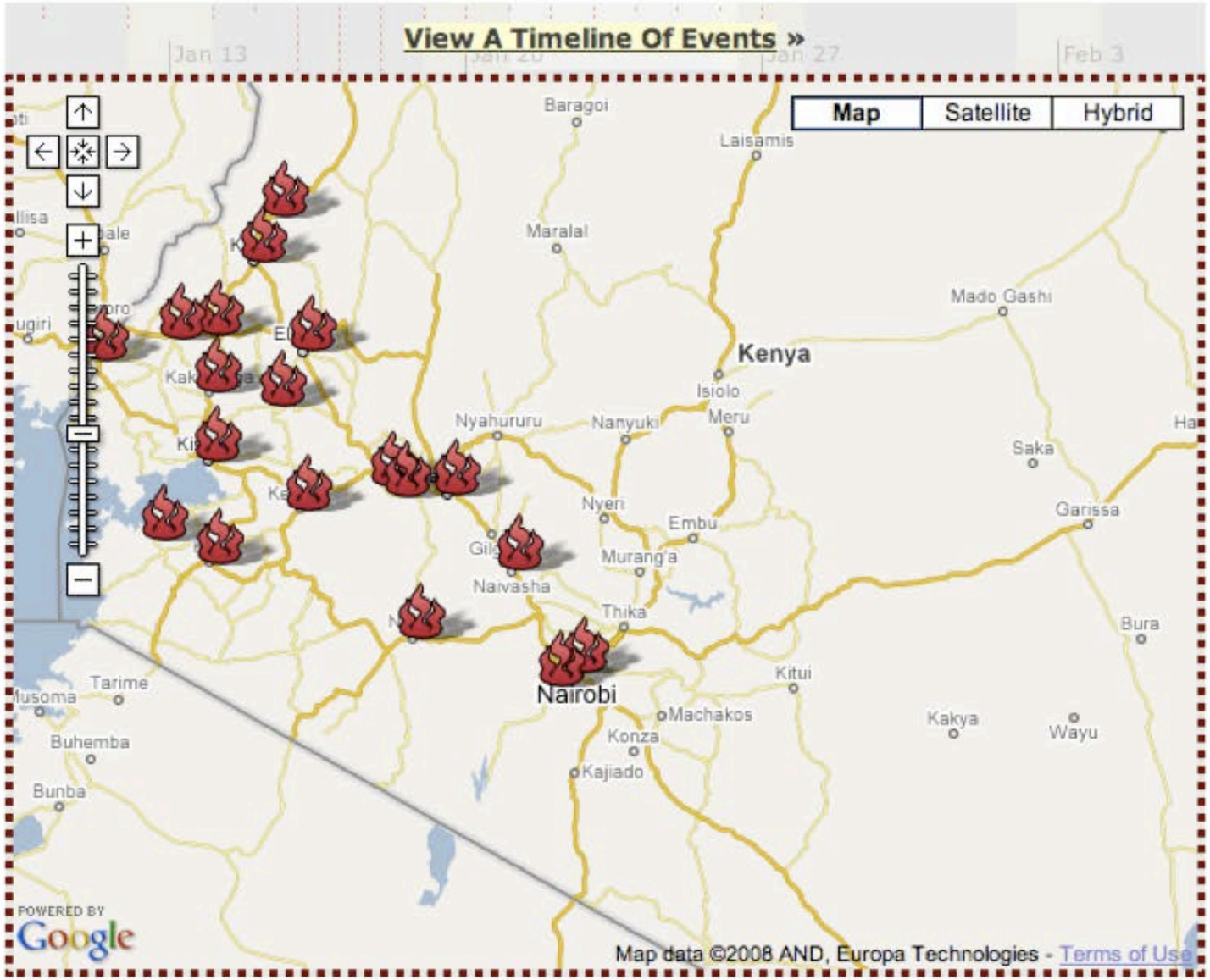

Filter By Category

- ALL CATEGORIES
- RIOTS
- DEATHS
- PROPERTY LOSS
- GOVERNMENT FORCES
- CIVILIANS
- LOOTING
- RAPE
- PEACE EFFORTS
- INTERNALLY DISPLACED PEOPLE

GO

Submit An Incident!

Submit Via SMS

Send your SMS to 6007 on your phone (Safaricom/Celtel)

Ushahidi

Ushahidi's Theory of Change

USHAHIDI	PARTNERS	SYSTEMS LEVEL CHANGE

Ushahidi provides tech and expertise... → To the right partners... → Who collect data from end users... → Data is then used to create impact

Mission-aligned organizations using the Ushahidi platform to raise citizen voices

Raising voices ultimately creates system change within three impact areas, at several levels:

- **Citizens** feel more included
- **Organisations** are more effective
- **Policies** are more inclusive
- **Open-source community** is strengthened

Seeds = Data
Land = Platforms e.g. Ushahidi
Farmers = People!

Meet people where they are

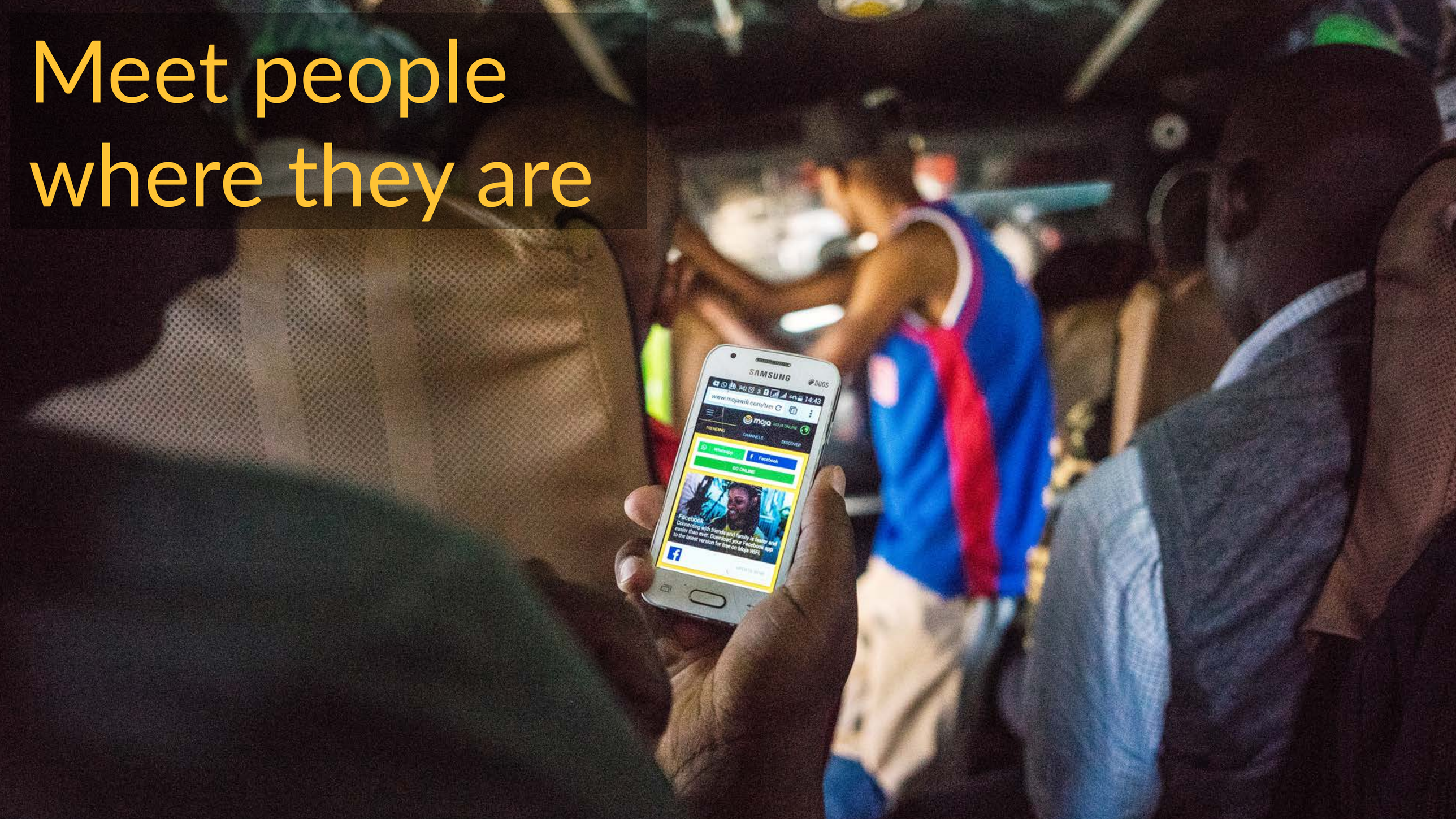

Afghanistan, Albania, Argentina, Austria, Australia, Bosnia and Herzegovina, Barbados, Bangladesh, Belgium, Bulgaria, Bahrain, Benin, Bolivia, Brazil, Bahamas, Bhutan, Botswana, Burundi, Belarus, Canada, Democratic Republic of Congo, Switzerland, Cote d'Ivoire, Chile, Cameroon, China, Colombia, Czech Republic, Germany, Denmark, Dominican Republic, Algeria, Ecuador, Estonia, Egypt, Spain, Ethiopia, Finland, France, United Kingdom, Ghana, Guadeloupe, Greece, Guatemala, Guyana, Honduras, Croatia, Haiti, Hungary, Indonesia, Ireland, Israel, India, Iraq, Iran, Islamic Republic of, Italy, Japan, Kenya, Cambodia, Korea, Republic of, Kuwait, Kazakhstan, Lao People's Democratic Republic, Lebanon, Lesotho, Sri Lanka, Liberia, Lithuania, Latvia, Liberia, Libya, Morocco, Moldova, Republic of, Montenegro, Macedonia, Mozambique, Mali, Myanmar, Malta, Malawi, Mexico, Malaysia, Namibia, New Caledonia, Niger, Nigeria, Nicaragua, Netherlands, Norway, Nepal, New Zealand, Oman, Peru, Papua New Guinea, Philippines, Pakistan, Poland, Portugal, Paraguay, Qatar, Reunion, Romania, Rwanda, Serbia, Russian Federation, Saudi Arabia, Sudan, Sweden, Singapore, Slovenia, Sierra Leone, Senegal, Swaziland, Somalia, South Africa, El Salvador, Syria, Chad, Thailand, Tajikistan, Timor-Leste, Tunisia, Turkey, Taiwan, Tanzania, United Republic of, Ukraine, Uganda, United Arab Emirates, United States, Venezuela, Samoa, Yemen, Zambia, Zimbabwe

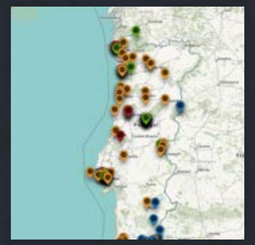

Humanitarian & Disaster Relief

Image courtesy: The Guardian, March 2020

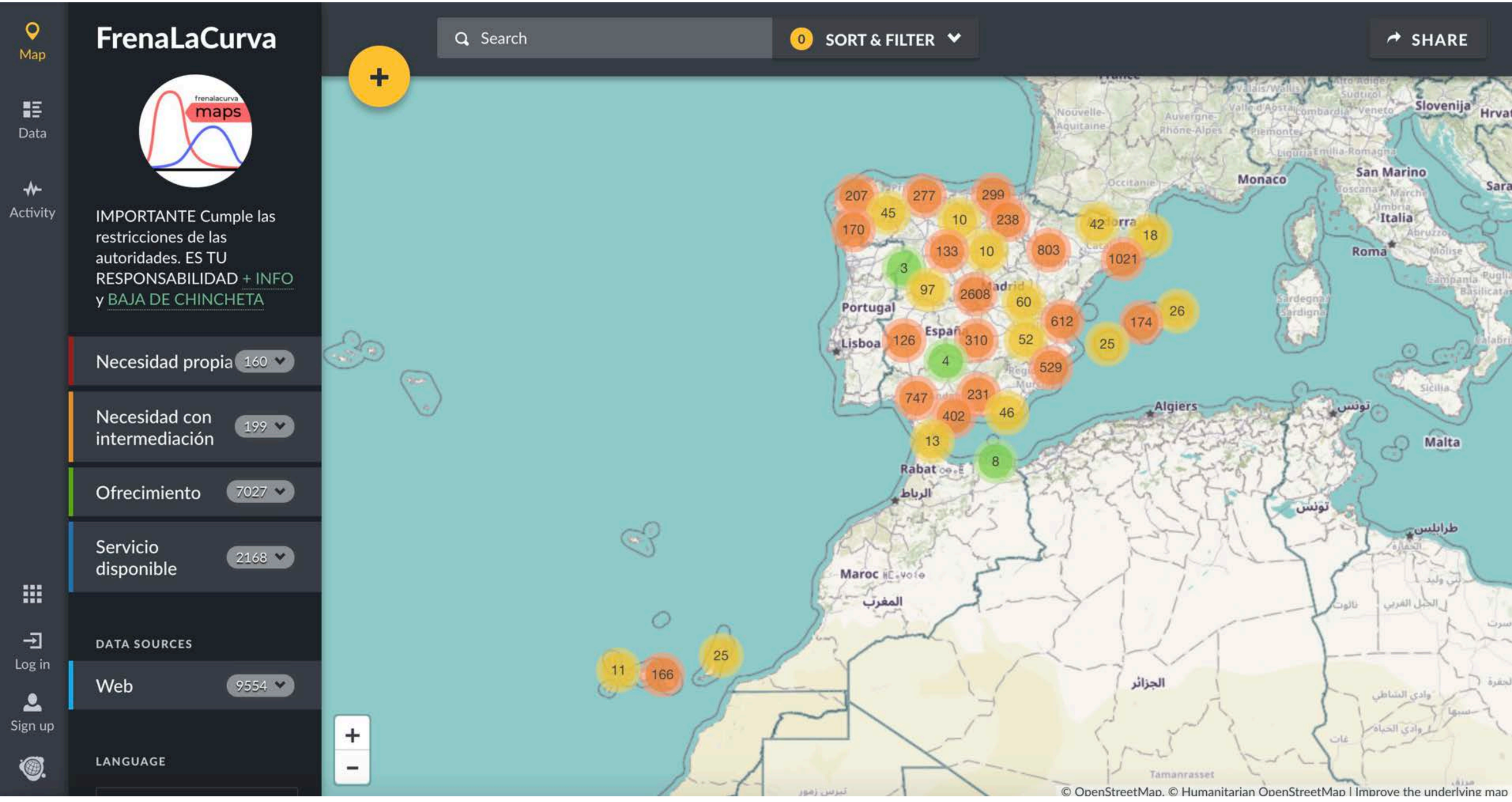
Map
Data
Activity
FrenaLaCurva
frenalacurva
maps
IMPORTANTE Cumple las restricciones de las autoridades. ES TU RESPONSABILIDAD + INFO y BAJA DE CHINCHETA
Necesidad propia 160
Necesidad con intermediación 199
Ofrecimiento 7027
Servicio disponible 2168
DATA SOURCES
Web 9554
LANGUAGE
Log in
Sign up
Search
0 SORT & FILTER
SHARE
207
277
299
45
10
238
170
42
18
133
10
803
1021
3
97
2608
60
612
174
26
Portugal
Lisboa
126
310
52
25
4
529
747
231
402
46
13
8
Algiers
Rabat
الرباط
Maroc
المغرب
الجزائر
تونس
Malta
طرابلس
Monaco
San Marino
Italia
Roma
Slovenija
Sicilia
11
166
25
Tamanrasset
© OpenStreetMap, © Humanitarian OpenStreetMap | Improve the underlying map

Human Rights Protection

Image courtesy: Daniel Leal-Olivas/AFP/Getty Images

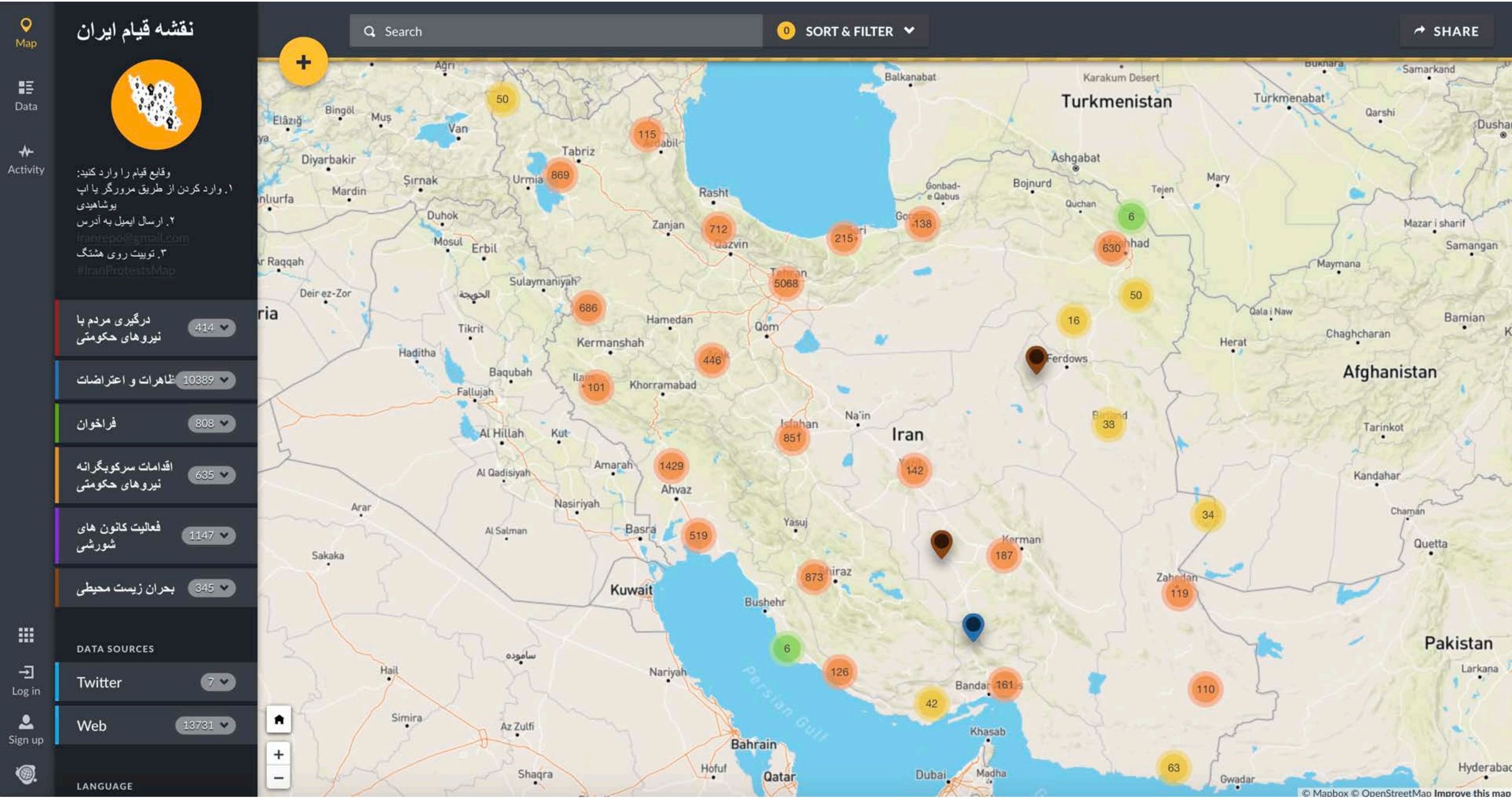
Map
Data
Activity
نقشه قیام ایران
وقایع قیام را وارد کنید:
۱. وارد کردن از طریق مرورگر یا اپ یوشاهیدی
۲. ارسال ایمیل به آدرس
iranrepo@gmail.com
۳. توییت روی هشتگ
#IranProtestsMap
درگیری مردم با نیروهای حکومتی 414
ظاهرات و اعتراضات 10389
فراخوان 808
اقدامات سرکوبگرانه نیروهای حکومتی 635
فعالیت کانون های شورشی 1147
بحران زیست محیطی 345
DATA SOURCES
Twitter 7
Web 13731
LANGUAGE
Log in
Sign up
Search
SORT & FILTER
SHARE
Turkmenistan
Afghanistan
Iran
Pakistan
Kuwait
Bahrain
Qatar
Persian Gulf
Tabriz
Rasht
Qazvin
Qom
Kermanshah
Hamedan
Khorramabad
Isfahan
Na'in
Ferdows
Kerman
Bushehr
Bandar
Khasab
Dubai
Madha
Zahedan
Herat
Mary
Ashgabat
Bojnurd
Quchan
Tejen
Mazar i sharif
Samangan
Maymana
Bamian
Chaghcharan
Tarinkot
Kandahar
Chaman
Quetta
Larkana
Hyderabad
Gwadar
Ahvaz
Basra
Amarah
Nasiriyah
Al Hillah
Kut
Baqubah
Fallujah
Haditha
Tikrit
Sulaymaniyah
Erbil
Mosul
Duhok
Urmia
Van
Diyarbakir
Mardin
Şırnak
Bingöl
Muş
Elâzığ
Ağrı
Balkanabat
Karakum Desert
Turkmenabat
Qarshi
Samarkand
Bukhara
Gonbad-e Qabus
Qala i Naw
Yasuj
Bushehr
Nariyah
Hofuf
Shaqra
Az Zulfi
Simira
Hail
Sakaka
Arar
Al Qadisiyah
Al Salman
Deir ez-Zor
Raqqah
Zanjan
Hail
Gwadar
50
115
869
712
215
138
6
630
50
16
686
446
101
851
142
33
1429
519
34
187
873
119
6
126
42
161
110
63
© Mapbox © OpenStreetMap Improve this map

Good Governance

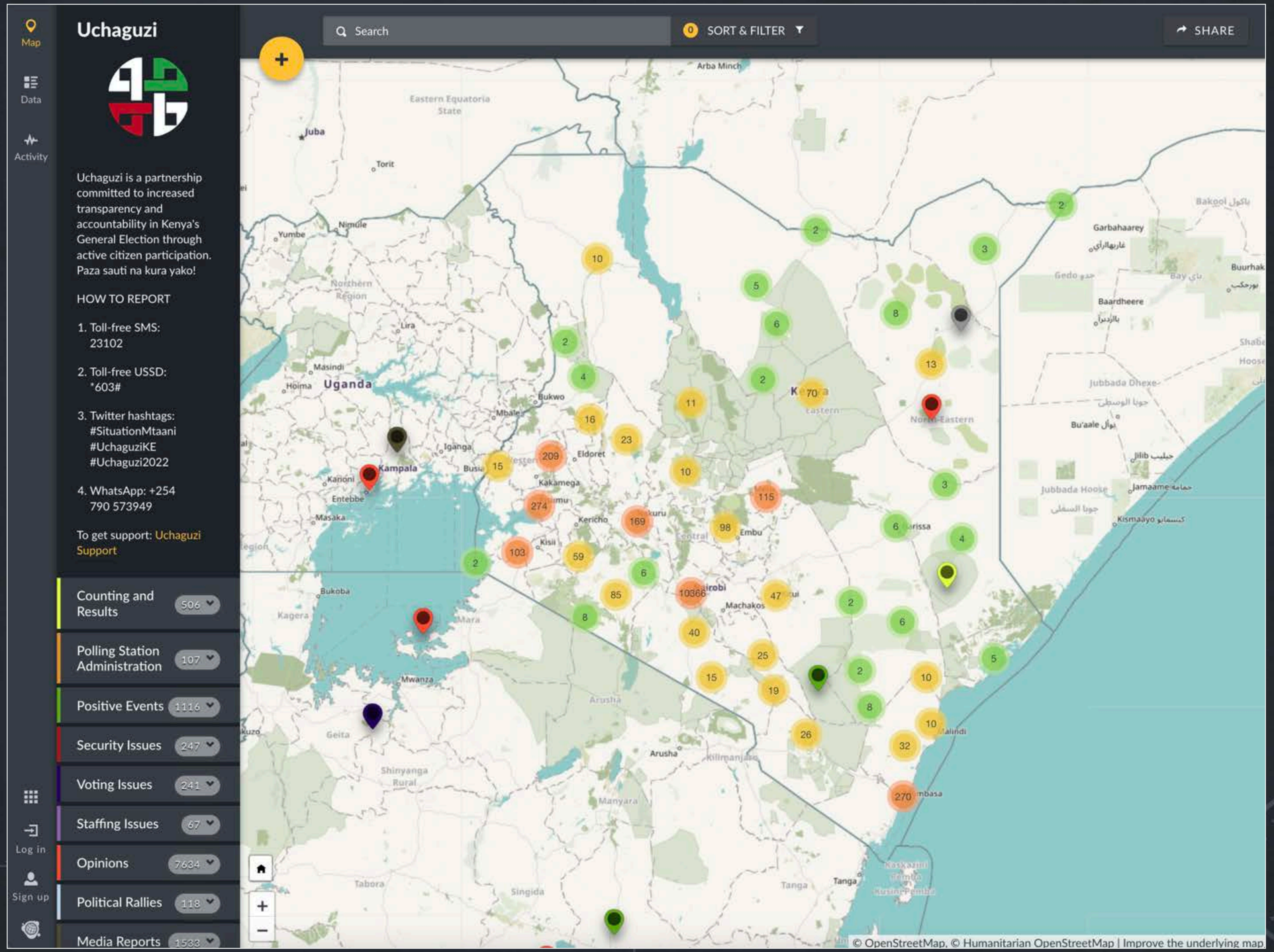
Map
Data
Activity
Uchaguzi
Uchaguzi is a partnership committed to increased transparency and accountability in Kenya's General Election through active citizen participation. Paza sauti na kura yako!
HOW TO REPORT
1. Toll-free SMS: 23102
2. Toll-free USSD: *603#
3. Twitter hashtags: #SituationMtaani #UchaguziKE #Uchaguzi2022
4. WhatsApp: +254 790 573949
To get support: Uchaguzi Support
Counting and Results 506
Polling Station Administration 107
Positive Events 1116
Security Issues 247
Voting Issues 241
Staffing Issues 67
Opinions 7634
Political Rallies 118
Media Reports 1533
Log in
Sign up
Search
SORT & FILTER
SHARE
Uganda
Kampala
Kenya
Eastern
North-Eastern
Arusha
Tanga
Mwanza
Machakos
Embu
Kericho
Eldoret
Kakamega
Bukwo
Mbale
Iganga
Masindi
Hoima
Lira
Nimule
Yumbe
Torit
Juba
Arba Minch
Garbahaarey
Baardheere
Jubbada Dhexe
Jubbada Hoose
Bu'aale
Jamaame
Kismaayo
Malindi
Kilimanjaro
Manyara
Singida
Tabora
Geita
Shinyanga Rural
Kagera
Mara
Bukoba
Masaka
Entebbe
Karioni
Busia
Kisii
Nakuru
Central
Eastern Equatoria State
Northern Region
Bakool
Gedo
Bay
Buurhak
Shabe
Hoose
Jilib
Kaskazini Pemba
Kusini Pemba
10366
© OpenStreetMap, © Humanitarian OpenStreetMap | Improve the underlying map.

Climate
Change

Tana River Climate Change & Livelihoods Restoration Project

To contribute to enabling environmental policy implementation, governance, and environmental management through evidence generation using crowd geo-tagging.

Tana River Climate Change & Livelihoods Restoration Questionnaire (USSD 1) 0

Screenshot

Climate Change

Search

0 SORT & FILTER

SHAR

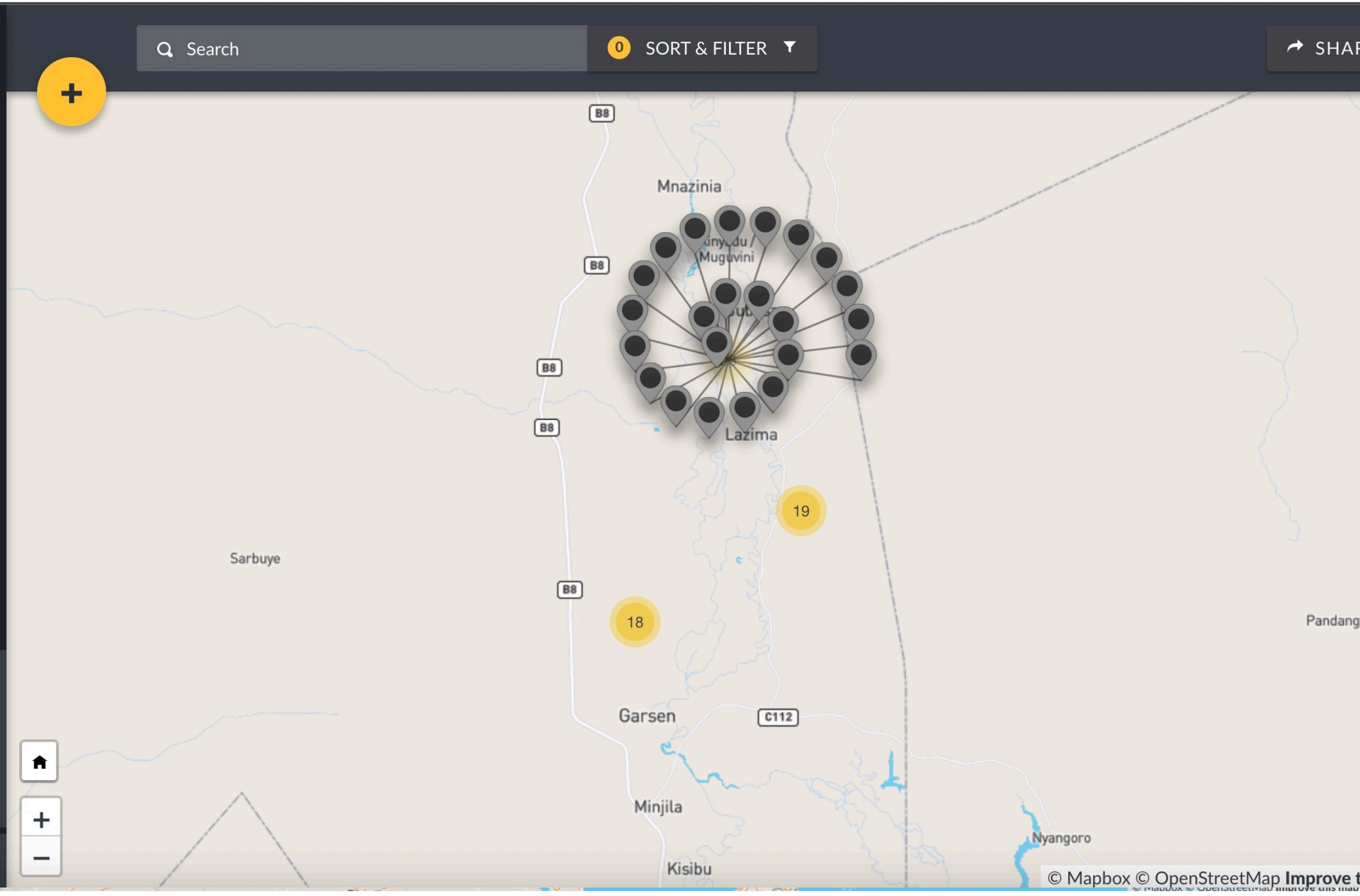

Pothole Theory

Improved Accessibility

Adaptability to Local Contexts

> If I have seen further it is by **standing on the shoulders of giants**

SIR ISAAC NEWTON

THANK YOU!

ushahidi.com
@ushahidi

Angela Oduor Lungati
@angienicoleOD